

Published

FILE

(Also in minutes)

1
2
3
4
5
6
7
8
9
10
11
12
13
14
15
16
17
18
19
20
21
22
23
24
25
26
27
28
29

**BEFORE THE BOARD OF SUPERVISORS
of
MOHAVE COUNTY, ARIZONA**

**In the Matter of the Formation of a
No-Fence District within the boundaries
of the MOHAVE VALLEY IRRIGATION & DRAIN-
AGE DISTRICT.**

**ORDER ESTABLISHING
DISTRICT**

Petitions for the formation of a No-Fence District having been filed with this Board on the 5th day of January, 1965, and appearing to be in proper order, and having been considered at a Special Meeting of the Board of Supervisors called and held on the 18th day of January, 1965, at 10:00 o'clock A.M., and the Board having heard and considered all matters relevant thereto, and found that the said No-Fence District is being formed within the boundaries of the MOHAVE VALLEY IRRIGATION & DRAINAGE DISTRICT, and having further found that the said Irrigation District contains not less than Thirty-Five Thousand (35,000) acres of irrigable land for which water is available, and said Petitions having been signed by a majority of all taxpayers according to the last preceding Assessment Roll for County and State taxes, and which signers and taxpayers reside on the land in the Irrigation District, and that the boundaries of said Irrigation District coincide with and are the same as the boundaries of MOHAVE VALLEY IRRIGATION & DRAINAGE DISTRICT, the Board having considered all matters pertinent thereto.

1 & DRAINAGE DISTRICT, which are:

2 Beginning at the Northeast corner of Section 16,
3 T.19N., R.21W., G. & S. R. B. & M.;

4 Thence Southerly along the East line of Sections
5 16, 21, 28 and 33, T.19N., R.21W., to the South-
6 east corner of said Section 33;

7 Thence Southerly along the East line of Section
8 4, T.18N., R.21W., G. & S. R. B. & M., to the
9 Southeast corner of said Section 4;

10 Thence Westerly along the South line of Sections
11 4 and 5 to the Southwest corner of said Section
12 5;

13 Thence Southerly along the East line of Sections
14 7, 18, 19, 30 and 31, T.18N., R.21W., to the
15 Southeast corner of said Section 31;

16 Thence Southerly along the East line of Section
17 6, T.17N., R.21W., G. & S. R. B. & M., to the
18 Southeast corner of said Section 6;

19 Thence Easterly along the South line of Section
20 5 to the Southeast corner of said Section 5;

21 Thence Southerly along the East line of Sections
22 8, 17, 20, 29 and 32, T.17N., R.21W., to the
23 Southeast corner of said Section 32;

24 Thence Westerly along the South line of Sections
25 32 and 31, T.17N., R.21W., to the Southwest cor-
26 ner of said Section 31;

27 Thence Westerly along the South line of Section
28 36, T.17N., R.22W., to the Easterly bank of the
29 Colorado River;

30 Thence Northerly following the meanderings of the
31 Easterly bank of the Colorado River to its inter-
32 section with the South line of the Fort Mohave
33 Indian Reservation, said intersection lying in
34 fractional Section 21, T.18N., R.22W., G. & S. R.
35 B. & M.;

36 Thence Westerly along the South line of the Fort
37 Mohave Indian Reservation to intersection with
38 the West line of Section 22;

1 22 to the Southwest corner of fractional Section
2 15, T.18N., R.22W., G. & S. R. B. & M.;

3 Thence Northerly along the West line of fraction-
4 al Sections 15, 10 and 3, T.18N., R.22W., G. &
5 S. R. B. & M. to the Northwest corner of said
6 fractional Section 3;

7 Thence Northerly along the West line of fraction-
8 al Sections 34, 27, 22 and 15, T.19N., R.22W.,
9 G. & S. R. B. & M., to the Northwest corner of
10 said fractional Section 15;

11 Thence Easterly along the North line of fraction-
12 al Sections 15, 14 and 13, T.19N., R.22W. to the
13 Northeast corner of said Section 13;

14 Thence Easterly along the North line of Sections
15 18, 17 and 16, T.19N., R.21W. to the point of be-
16 ginning. Except any portion of the above lying
17 within the State of California.

18 IT IS FURTHER ORDERED that the Clerk of the Board of Sup-
19 ervisors shall spread this Order upon the Minutes of the Board of
20 Supervisors and shall publish the said Order once each week in
21 the MOHAVE COUNTY MINER, a newspaper of general circulation, for
22 four (4) successive weeks, the first publication on the 21st day
23 of January, 1965, and the last publication on the 11th day of
24 February, 1965, and

25 IT IS FURTHER ORDERED that from and after the date of
26 final publication no fence shall be required around the lands in
27 the said No-Fence District, and it shall be unlawful for livestock
28 thereafter to run at large in the said District, and

29 IT IS FURTHER ORDERED that the Clerk of the Board of Sup-
30 ervisors shall cause a copy of this said Order, together with the
31 boundaries of the District, to be filed with the Recorder of Mo-

1
2
3
4
5
6
7
8
9
10
11
12
13
14
15
16
17
18
19
20
21
22
23
24
25
26
27
28
29

Lee Stephens
Lee Stephens, Member

George C. Ricca
George C. Ricca, Member

Publication Jan 91
last ✓ Feb 11

1
2
3
4
5
6
7
8
9
10
11
12
13
14
15
16
17
18
19
20
21
22
23
24
25
26
27
28
29

BEFORE THE BOARD OF SUPERVISORS
OF MOHAVE COUNTY, ARIZONA

In the Matter of the Formation of]
a No-Fence District within the boundaries] CALL OF SPECIAL
of the MOHAVE VALLEY IRRIGATION & DRAINAGE] MEETING.
DISTRICT.]
]]

The Petitions for the formation of the said district having been filed with the Board this 5th day of January, 1965, and appearing to be in proper order, a special meeting of the Board of Supervisors is hereby called on the 18th day of January, 1965 at 10:00 o'clock A.M., and the clerk of the Board is ordered to notify the Petitioners, through GORDON MCKELLIPS, and their Attorney WILLIAM C. KENNEDY and each member of the Board who does not join in the call, giving them not less than five (5) days notice.

The special meeting will consider the Petition to form the said No-Fence District and consider all matters in connection therewith and such other matters as may be properly brought before the Board and to make all appropriate orders.

Authority: Sec. 11-214, ARS, 1956.

Done this 5th day of January, 1965.

Robert Peart
Robert Peart, Chairman, Board of Supervisors.

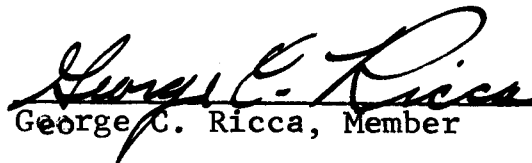
1
2
3
4
5
6
7
8
9
10
11
12
13
14
15
16
17
18
19
20
21
22
23
24
25
26
27
28
29

We the members of the Board join in the call of the Special Meeting, waiving notice.

Dated this 5th day of January, 1965.




Lee Stephens, Member



George C. Ricca, Member

Notice of Special Meeting waived for GORDON MCKELLIPS and Attorney.

Dated this 5th day of January, 1965.



WILLIAM C. KENNEDY
Attorney for Petitioners

BEFORE THE BOARD OF SUPERVISORS
OF MOHAVE COUNTY, ARIZONA

In the Matter of the Formation of]
a No-Fence District within the boundaries]
of the MOHAVE VALLEY IRRIGATION & DRAINAGE]
DISTRICT.]
_____]

To the Honorable Lee Stephens,
Goerge C. Ricca,
Robert Peart,
Chairman and members of the Board of Supervisors of Mohave County.

Comes now GORDON MCKELLIPS, your Petitioner and a taxpayer residing on the land in the proposed No-Fence District to be formed on the boundaries set forthin the Petition, and being the boundaries of the MOHAVE VALLEY IRRIGATION & DRAINAGE DISTRICT, and also being the parties signatory to said Petition, and herewith files with the Board of Supervisors of Mohave County the Petitions for the formation of the No-Fence District, and allege that the said Petitions contain the signatures of the majority of all taxpayers residing on land within the boundaries of the said MOHAVE IRRIGATION & DRAINAGE DISTRICT, and that the said District contains more than 35,000 acres for which water is availbble, and prays as follows:

1. That the Board accept the said Petitions and file the same, and that it enter the contents of the said Petition upon its records, and
2. Set a date, time and place for a hearing and a special meeting of the Board of Directors of Mohave County to consider the matter and declare that the No-Fence District be formed and

as required by law.

DONETHIS 4 day of Jan, 1965.

Gordon McKellips
Gordon McKellips, Petitioner

STATE OF ARIZONA]
] ss.
COUNTY OF MOHAVE]

GORDON MCKELLIPS, having been duly sworn, deposes and says, that he has read the foregoing Petition and knows the contents thereof, and the same are true statements forwarded to him from other sources of information, and he believes them to be true.

Gordon McKellips
Gordon McKellips, Petitioner

Subscribed and sworn to before me this 4 day of January, 1965.

My commission expires: Dec 31, 1966

William E. Green
Notary Public

1 MINUTES OF THE BOARD OF SUPERVISORS

2 of

3 MOHAVE COUNTY, ARIZONA
4
5

6 The Board of Supervisors of Mohave County met in Special
7 Session at 10:00 o'clock A.M. on the 18th day of January, 1965,
8 in the office of the Board of Supervisors, all members having
9 joined in the call, and all Supervisors being present except the
10 following: None,
11

12 and a Petition for the formation of a No-Fence District within
13 the boundaries of the MOHAVE VALLEY IRRIGATION & DRAINAGE DIS-
14 TRICT having been presented to the said Board on the 5th day of
15 January, 1965, and this being designated as the date for the fil-
16 ing of the said Petition, the Board met with the Petitioners and
17 their counsel, WILLIAM C. KENNEDY, and confirmed that the Peti-
18 tions were signed by a majority of all taxpayers according to
19 the last preceding Assessment Roll for County and State taxes,
20 residing on land in the said Irrigation District known as the
21 MOHAVE VALLEY IRRIGATION & DRAINAGE DISTRICT, a Municipal Corpo-
22 ration, and that the said Irrigation District contained not less
23 than Thirty-Five Thousand (35,000) acres of irrigable land for
24 which water is available, and it further appearing to the Board
25 that the Petition for a No-Fence District is proper in all res-
26 pects, thereupon upon the Motion of Supervisor Rossa
27

28 _____, and seconded by Supervisor Stephens
29

1 AGE DISTRICT be filed, and in accordance with Article 7, Chapter
2 2, Title 24, Arizona Revised Statutes, Section 24-341 thereof,

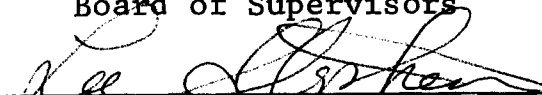
3 IT IS HEREBY ORDERED, ADJUDGED AND DECREED that a No-Fence
4 District be and hereby is formed within the boundaries of the MO-
5 HAVE VALLEY IRRIGATION & DRAINAGE DISTRICT, as set forth in the
6 attached Order, executed simultaneously herewith and incorporated
7 herein by reference, which established the boundaries of the said
8 District, and
9

10 IT IS FURTHER ORDERED that the Clerk of the Board of Sup-
11 ervisors shall cause the Order forming the said District to be
12 published once each week in a newspaper of general circulation,
13 to-wit, the MOHAVE COUNTY MINER, for four (4) successive weeks,
14 and from and after the completion of the said publication no
15 fence shall be required around the lands of the No-Fence District,
16 and it shall be unlawful for livestock thereafter to run at large
17 in the District.
18

19 IT IS FURTHER RESOLVED that the Order set forth below be
20 and hereby is the Order forming the said District, and is the
21 Order which will be published by the Clerk, and will be filed
22 for record in the office of the County Recorder of Mohave County,
23 Arizona.
24

25 Done this 18th day of January, 1965.

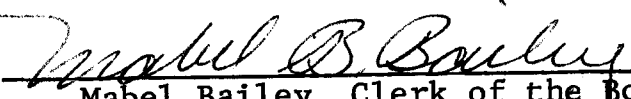
26 

27 Robert Peart, Chairman of the
28 Board of Supervisors
29 

1
2
3
4
5
6
7
8
9
10
11
12
13
14
15
16
17
18
19
20
21
22
23
24
25
26
27
28
29

CERTIFICATION

I certify that the foregoing Resolution appears in the Minutes of the Board of Supervisors of Mohave County on the date and year first above written, and the same has not been rescinded, revoked or altered in any fashion.


Mabel Bailey, Clerk of the Board
of Supervisors.

(SEAL MOHAVE COUNTY)

BEFORE THE BOARD OF SUPERVISORS
of
MOHAVE COUNTY, ARIZONA

1
2
3
4
5
6
7
8
9
10
11
12
13
14
15
16
17
18
19
20
21
22
23
24
25
26
27
28
29

In the Matter of the Formation of a)
No-Fence District within the boundaries)
of the MOHAVE VALLEY IRRIGATION & DRAIN-)
AGE DISTRICT.)

ORDER ESTABLISHING
DISTRICT

Petitions for the formation of a No-Fence District having been filed with this Board on the 5th day of January, 1965, and appearing to be in proper order, and having been considered at a Special Meeting of the Board of Supervisors called and held on the 18th day of January, 1965, at 10:00 o'clock A.M., and the Board having heard and considered all matters relevant thereto, and found that the said No-Fence District is being formed within the boundaries of the MOHAVE VALLEY IRRIGATION & DRAINAGE DISTRICT, and having further found that the said Irrigation District contains not less than Thirty-Five Thousand (35,000) acres of irrigable land for which water is available, and said Petitions having been signed by a majority of all taxpayers according to the last preceding Assessment Roll for County and State taxes, and which signers and taxpayers reside on the land in the Irrigation District, and that the boundaries of said Irrigation District coincide with and are the same as the boundaries of MOHAVE VALLEY IRRIGATION & DRAINAGE DISTRICT, the Board having considered all matters pertinent thereto,

1 & DRAINAGE DISTRICT, which are:

2 Beginning at the Northeast corner of Section 16,
3 T.19N., R.21W., G. & S. R. B. & M.;

4 Thence Southerly along the East line of Sections
5 16, 21, 28 and 33, T.19N., R.21W., to the South-
east corner of said Section 33;

6 Thence Southerly along the East line of Section
7 4, T.18N., R.21W., G. & S. R. B. & M., to the
Southeast corner of said Section 4;

8 Thence Westerly along the South line of Sections
9 4 and 5 to the Southwest corner of said Section
10 5;

11 Thence Southerly along the East line of Sections
12 7, 18, 19, 30 and 31, T.18N., R.21W., to the
Southeast corner of said Section 31;

13 Thence Southerly along the East line of Section
14 6, T.17N., R.21W., G. & S. R. B. & M., to the
Southeast corner of said Section 6;

15 Thence Easterly along the South line of Section
16 5 to the Southeast corner of said Section 5;

17 Thence Southerly along the East line of Sections
18 8, 17, 20, 29 and 32, T.17N., R.21W., to the
Southeast corner of said Section 32;

19 Thence Westerly along the South line of Sections
20 32 and 31, T.17N., R.21W., to the Southwest cor-
ner of said Section 31;

21 Thence Westerly along the South line of Section
22 36, T.17N., R.22W., to the Easterly bank of the
23 Colorado River;

24 Thence Northerly following the meanderings of the
25 Easterly bank of the Colorado River to its inter-
26 section with the South line of the Fort Mohave
Indian Reservation, said intersection lying in
fractional Section 21, T.18N., R.22W., G. & S. R.
27 B. & M.;

28 Thence Westerly along the South line of the Fort
29 Mohave Indian Reservation to intersection with
the West line of Section 22;

1 22 to the Southwest corner of fractional Section
2 15, T.18N., R.22W., G. & S. R. B. & M.;

3 Thence Northerly along the West line of fraction-
4 al Sections 15, 10 and 3, T.18N., R.22W., G. &
5 S. R. B. & M. to the Northwest corner of said
6 fractional Section 3;

7 Thence Northerly along the West line of fraction-
8 al Sections 34, 27, 22 and 15, T.19N., R.22W.,
9 G. & S. R. B. & M., to the Northwest corner of
10 said fractional Section 15;

11 Thence Easterly along the North line of fraction-
12 al Sections 15, 14 and 13, T.19N., R.22W. to the
13 Northeast corner of said Section 13;

14 Thence Easterly along the North line of Sections
15 18, 17 and 16, T.19N., R.21W. to the point of be-
16 ginning. Except any portion of the above lying
17 within the State of California.

18 IT IS FURTHER ORDERED that the Clerk of the Board of Sup-
19 ervisors shall spread this Order upon the Minutes of the Board of
20 Supervisors and shall publish the said Order once each week in
21 the MOHAVE COUNTY MINER, a newspaper of general circulation, for
22 four (4) successive weeks, the first publication on the 21st day
23 of January, 1965, and the last publication on the 11th day of
24 February, 1965, and

25 IT IS FURTHER ORDERED that from and after the date of
26 final publication no fence shall be required around the lands in
27 the said No-Fence District, and it shall be unlawful for livestock
28 thereafter to run at large in the said District, and

29 IT IS FURTHER ORDERED that the Clerk of the Board of Sup-
30 ervisors shall cause a copy of this said Order, together with the
31 boundaries of the District, to be filed with the Recorder of Mo-

1
2
3
4
5
6
7
8
9
10
11
12
13
14
15
16
17
18
19
20
21
22
23
24
25
26
27
28
29

Lee Stephens

Lee Stephens, Member

George C. Ricca

George C. Ricca, Member

*1 Publish Jan 21
last Feb 11*

Filed and Recorded at Request of *Mr. Charles Kennedy Atty*

JAN 18 1965 *55* Min. Past *10⁰⁰* o'clock *A.M.*

in ~~xxxxxxx~~ DOCKET NO. *77*, Pages *78 - 81*

Records of Mohave County, Arizona.

by _____
Deputy Recorder

App. B. Smith
Recorder

*Mohave Co
Att: Board of Supervisors*

PHOTO COPIED

INDEXED
144340